

AERODROME CHART - ICAO

43°09'06" N
025°42'43" E

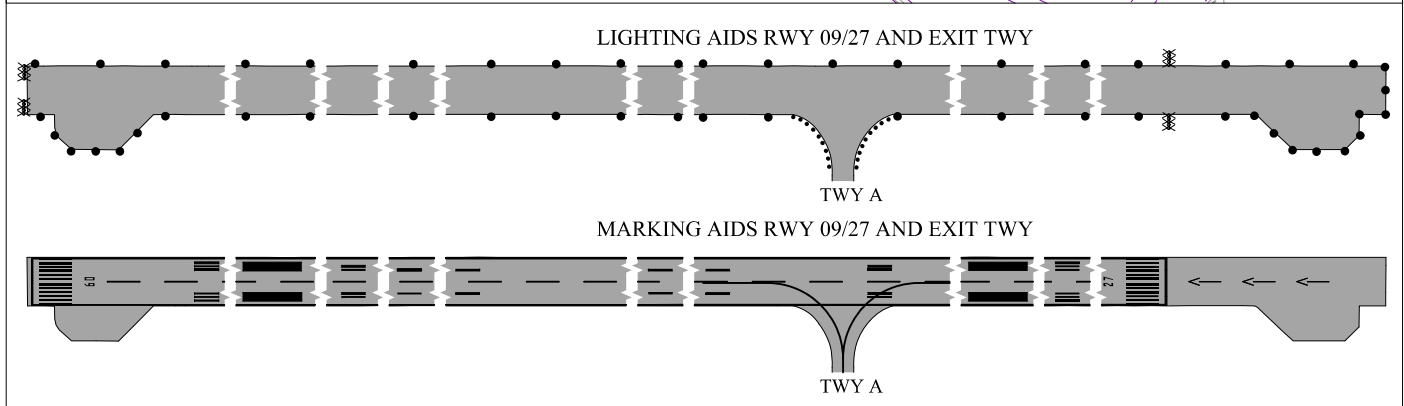
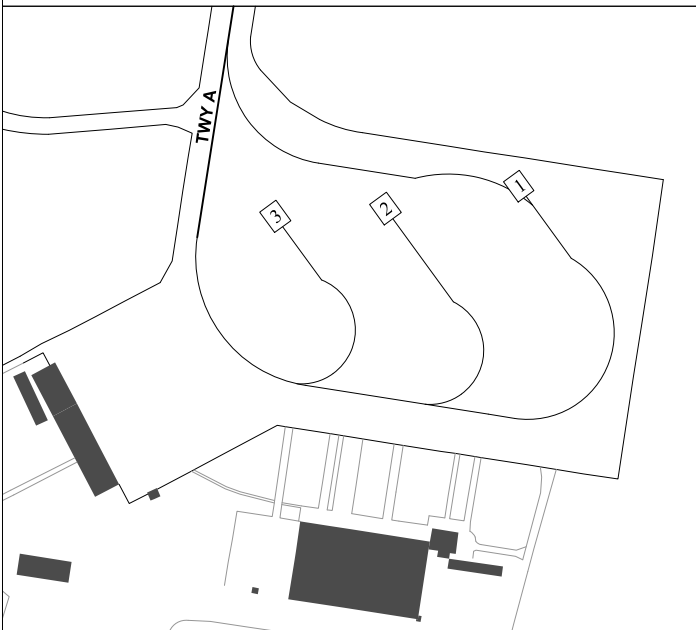
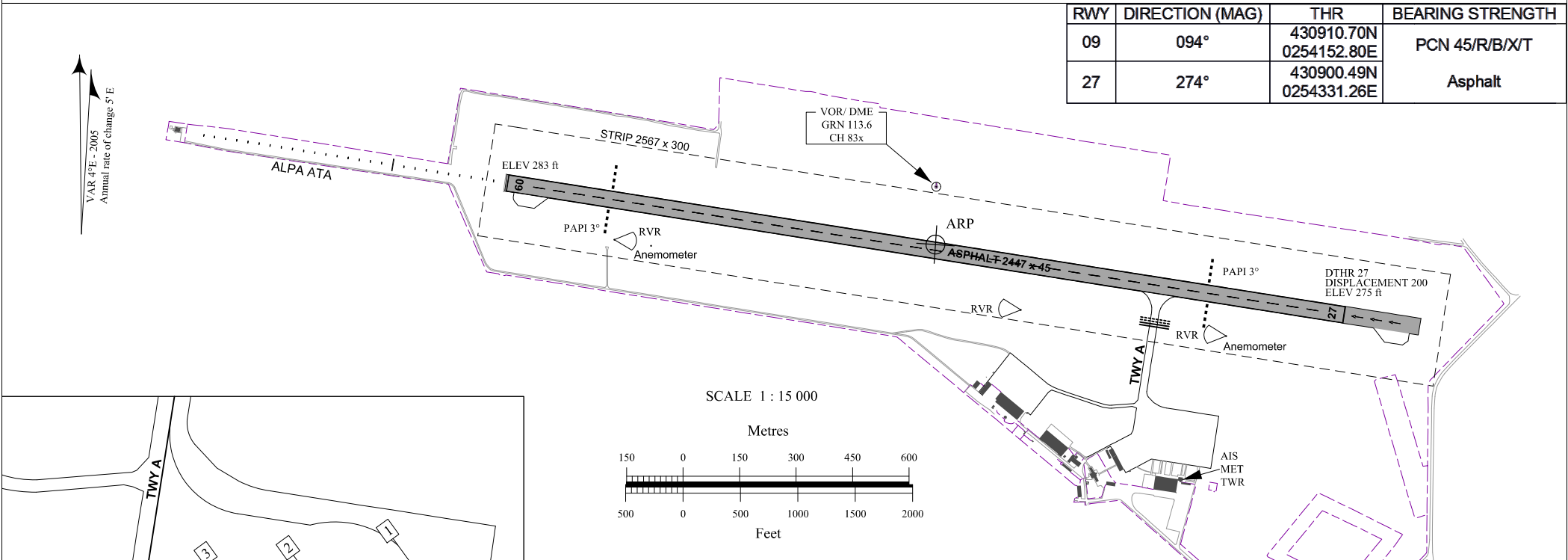
ELEV 283 ft

TWR 133,500
124,500
121,500

ATIS 127,125

**GORNA ORYAKHOVITSA
ADC**

RWY	DIRECTION (MAG)	THR	BEARING STRENGTH
09	094°	430910.70N 0254152.80E	PCN 45/R/B/X/T
27	274°	430900.49N 0254331.26E	Asphalt



INTENTIONALLY LEFT BLANK